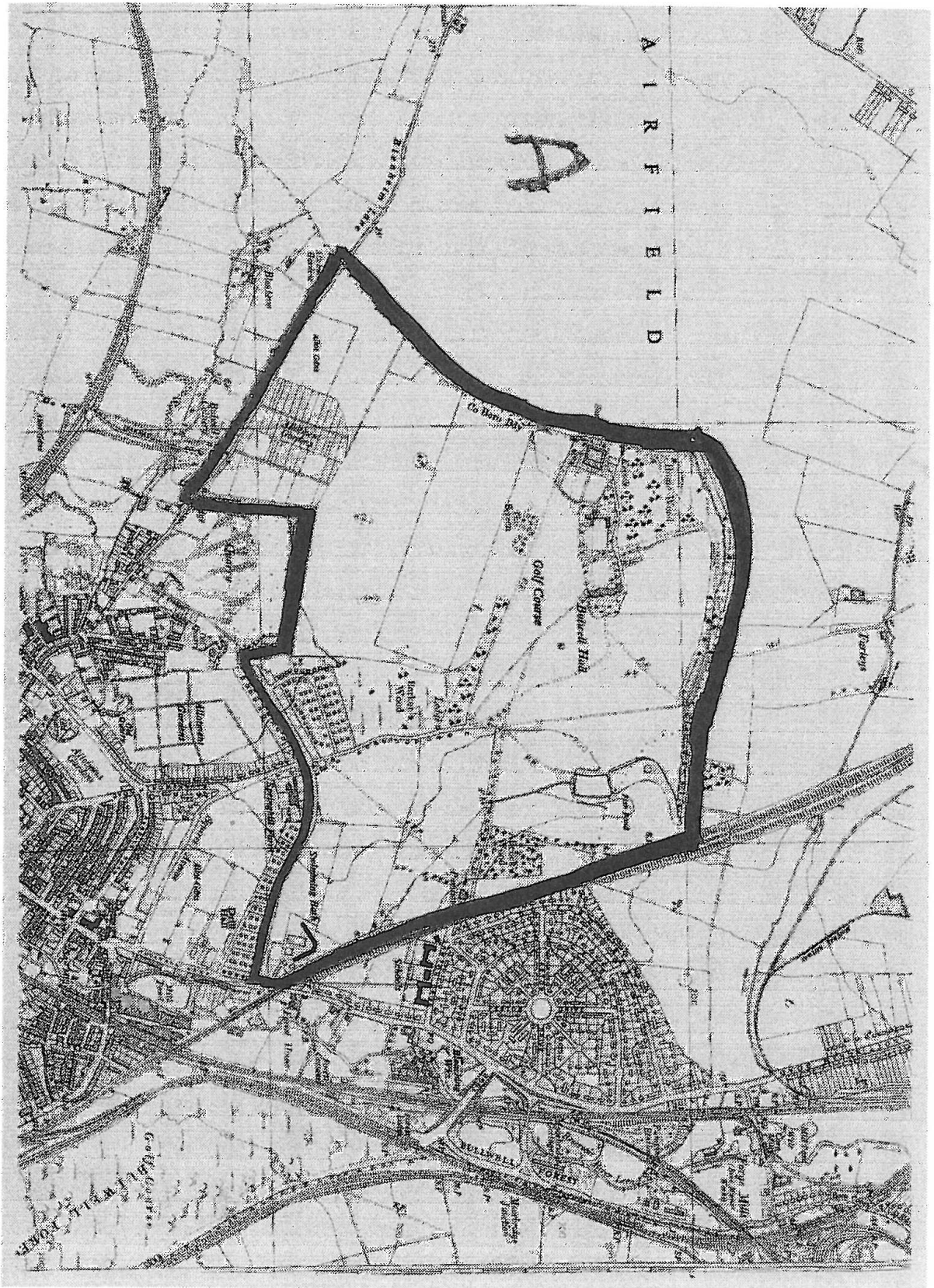
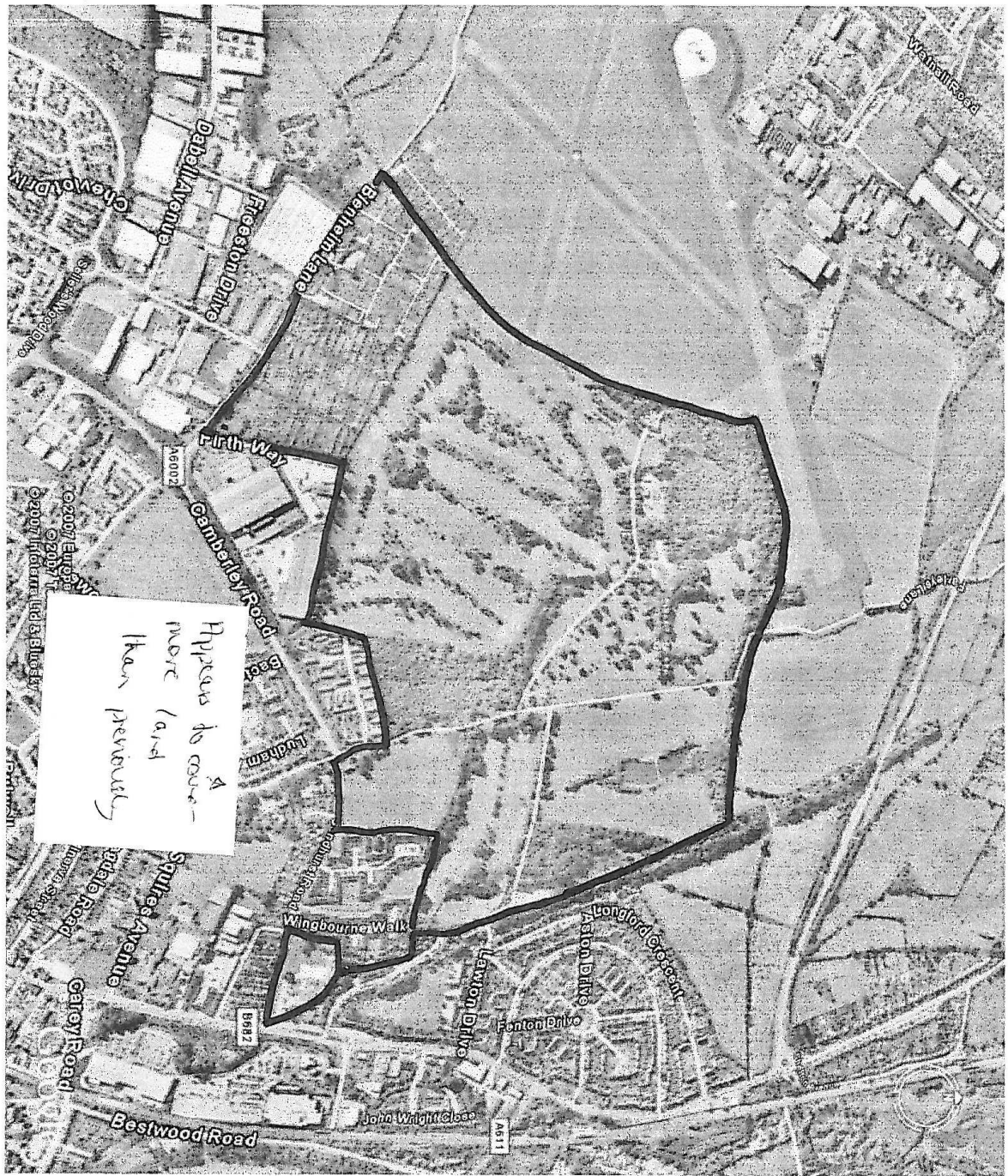


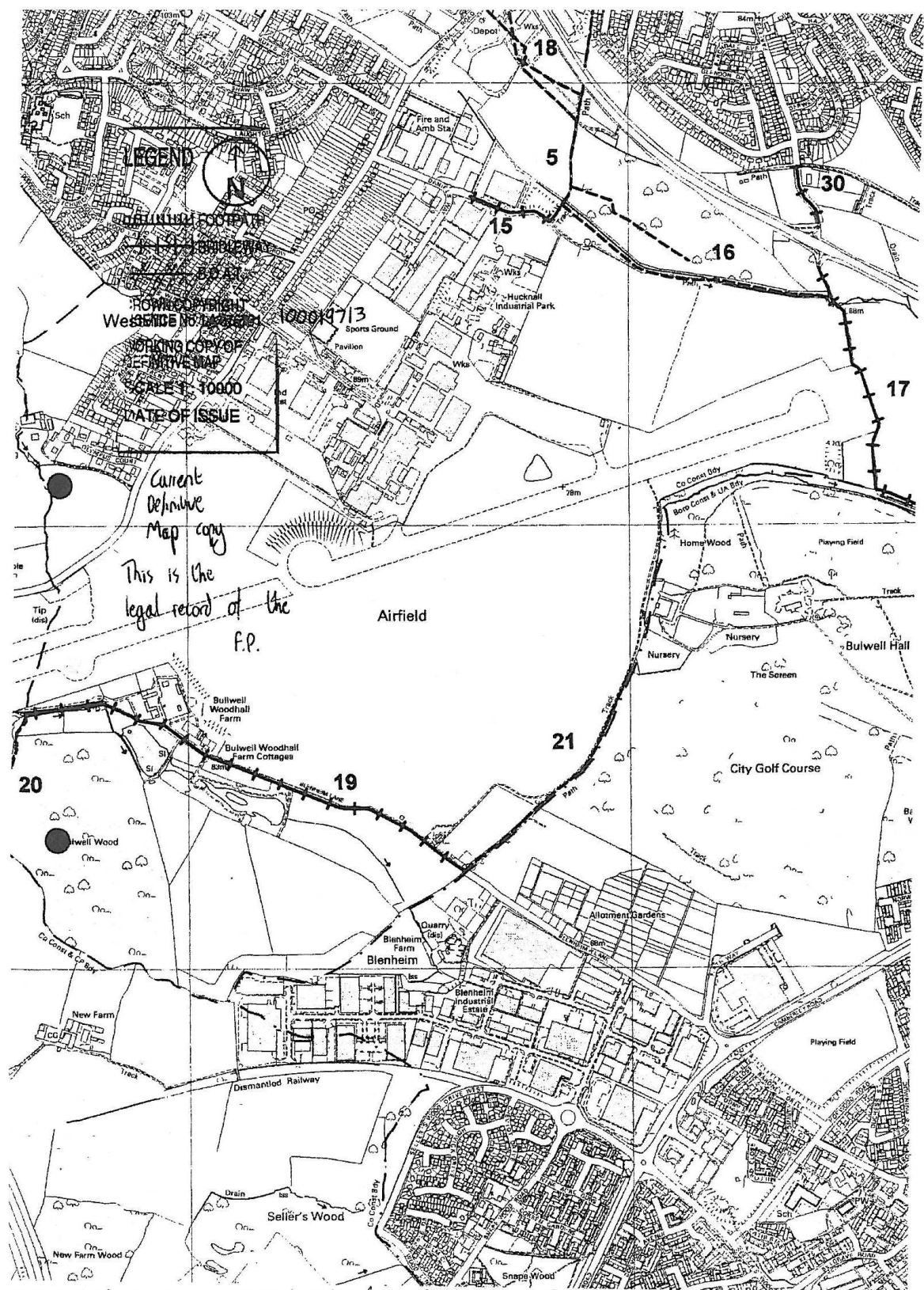
APPENDIX 2: FURTHER COPY OF APPLICATION MAP



APPENDIX 3: GOOGLE AERIAL PHOTOGRAPH

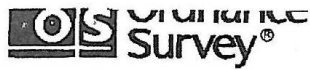


APPENDIX 4: EXTRACT FROM THE NOTTINGHAMSHIRE DEFINITIVE MAP (HUCKNALL AREA)



THIS MAP ONLY TO SHOW THE BOUNDARIES ON FOOTPATHS 17 & 21

APPENDIX 5: ORDNANCE SURVEY MAP



OS Landplan®



Produced 21 Aug 2007 from Ordnance Survey
digitally derived data.


Produced using significant survey information
from Ordnance Survey large scales digital data,
and incorporated into OS Landplan Jul 2007.

© Crown copyright 2007.

Reproduction in whole or in part is prohibited without
the prior written permission of Ordnance Survey.

Administrative boundaries revised to May 2007.

For additional boundaries information:



Contours are at 5 metre intervals.

Heights are given in metres above Newlyn Datum.
The representation of a road, track or
path is no evidence of a right of way.

The alignment of tunnels is approximate.

An OS Landplan symbols leaflet is available
on request from Ordnance Survey Mapping and
Data Centres.

Ordnance Survey, the OS Symbol and OS Landplan
are registered trade marks of Ordnance Survey,
the national mapping agency of Great Britain.

Plot centre coordinates: 453419 346422

Supplied by: John E Wright

Plot serial number: 00053000

Scale 1:10000

APPENDIX 6: A3 MAP

